

City of Regina Map with Warehouse Highlighted

Introduction

The neighbourhood profiles provide demographic and household information from the Census. The data was obtained from Statistics Canada through the community data program and compiled by the City of Regina.



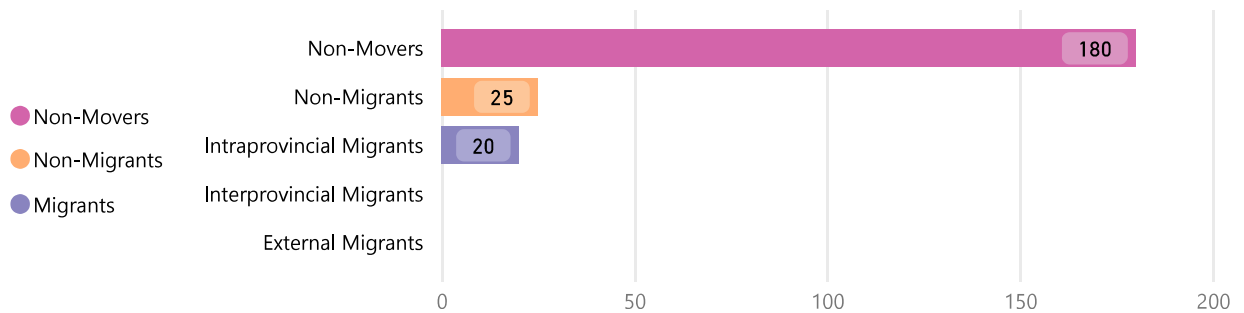
Population

Total Population, 2016
160

Total Population, 2021
230

% Population Change
43.75%

Population By Mobility, 1 Year Ago



Mobility Status 1 Year Ago

Pop. Mobility Category	Population	Percentage
External Migrants	0	0.00%
Interprovincial Migrants	0	0.00%
Intraprovincial Migrants	20	8.89%
Non-Migrants	25	11.11%
Non-Movers	180	80.00%
Total	225	100.00%

Avg Age
43.60

Median Age
44.80

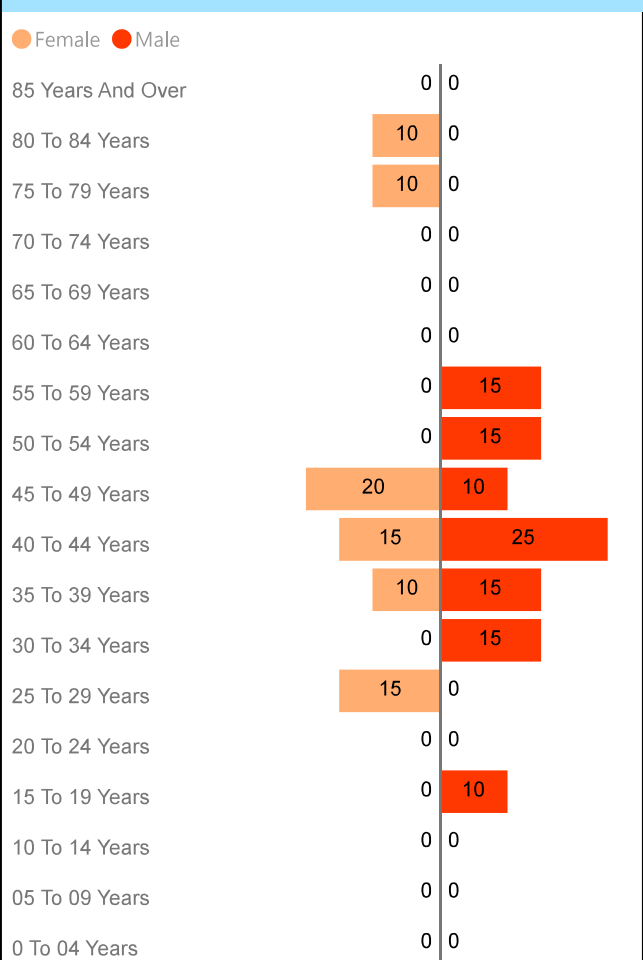
Avg Age (F)
47.20

Median Age (F)
44.80

Avg Age (M)
40.80

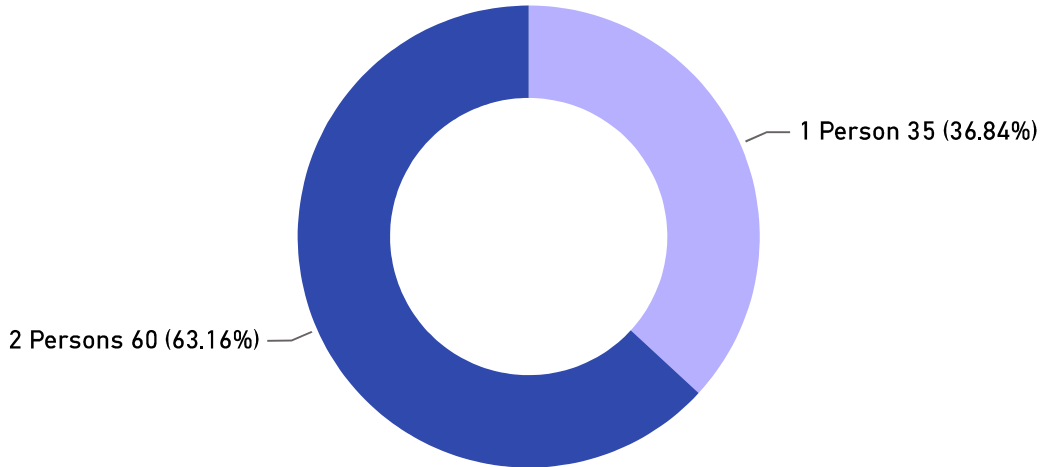
Median Age (M)
42.40

Population, by Age Structure

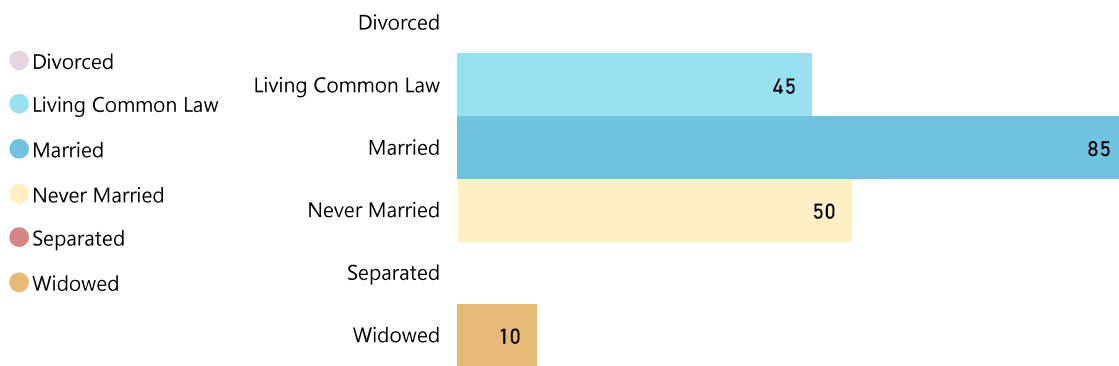


Living Arrangements

Private Households By Household Size



Marital Status For The Population Aged 15 Years And Over In Private Households

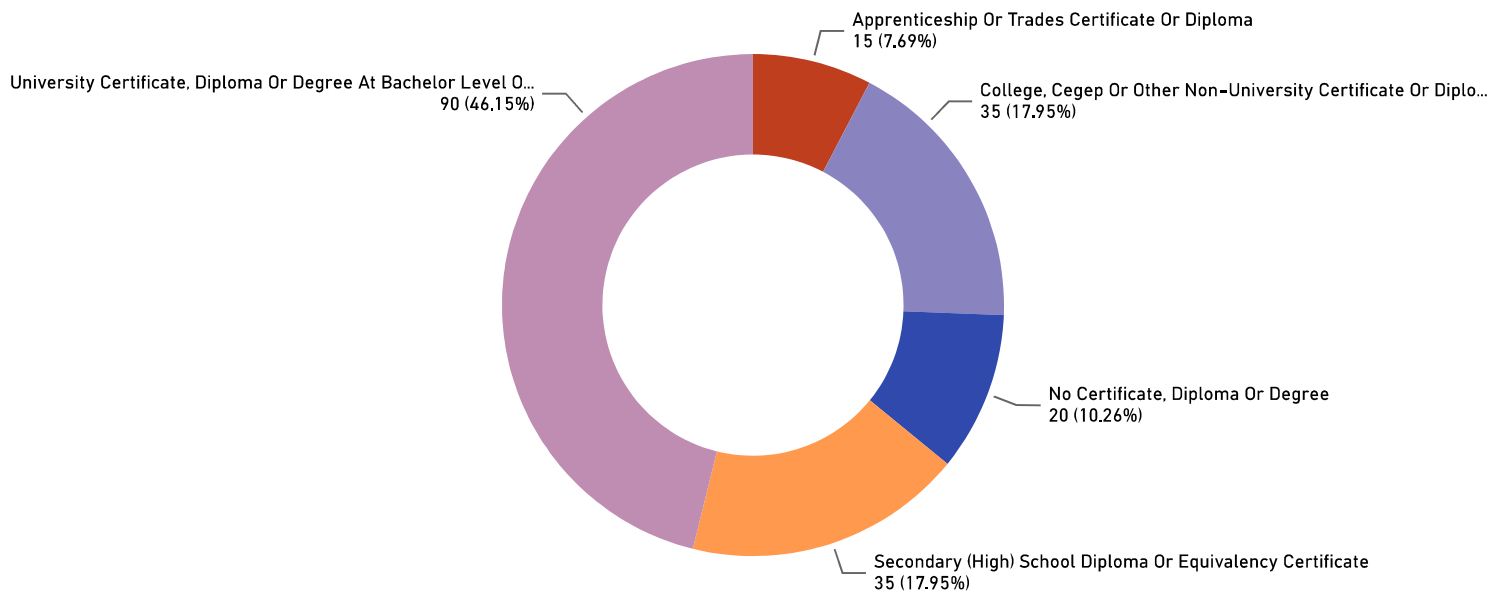


Marital Status For The Population Aged 15 Years And Over In Private Households

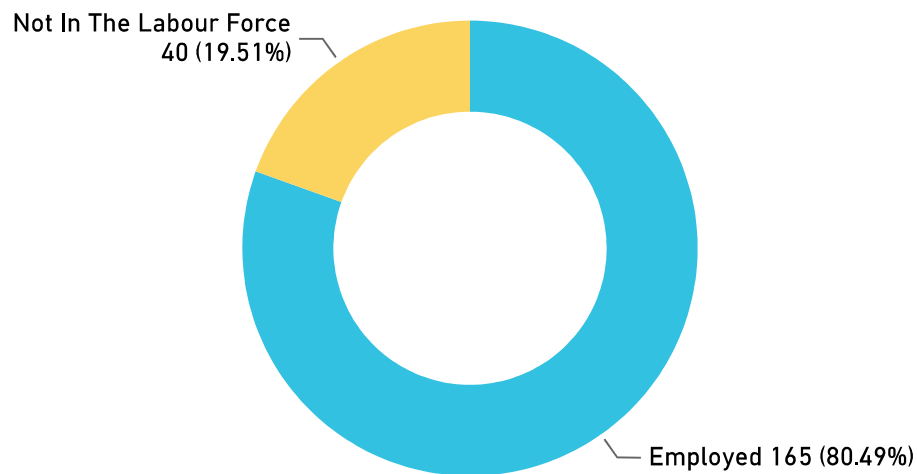
Marital Status	Population	Percent
Divorced	0	0.00%
Living Common Law	45	23.68%
Married	85	44.74%
Never Married	50	26.32%
Separated	0	0.00%
Widowed	10	5.26%

Education, Employment, Income

Highest Certificate, Diploma Or Degree For The Population Aged 15 Years And Over In Private Households



Population Aged 15 Years And Over By Labour Force Status



Education, Employment, Income


Income Groups In 2020 For The Population Aged 15 Years And Over In Private Households

Household Income (Blank) Average Pretax Income
Household Income (Blank) Average After-Tax Income
Household Income (Blank) Median Pre-Tax Income
Household Income (Blank) Median After-Tax Income

Household Total Income Groups In 2020 For Private Households (Pre & Post Tax)

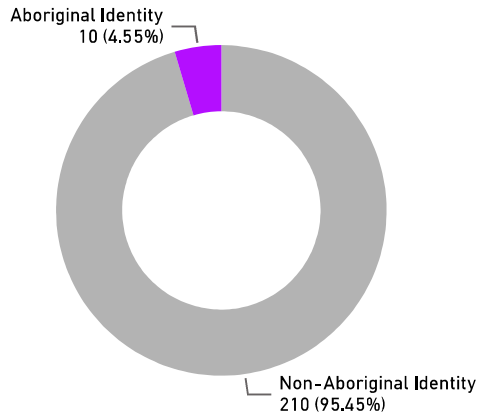
● Private Households, After- Tax Income ● Private Households, Pretax Income

Population, By Age Group, With After Tax Income Below The Low Income Measure

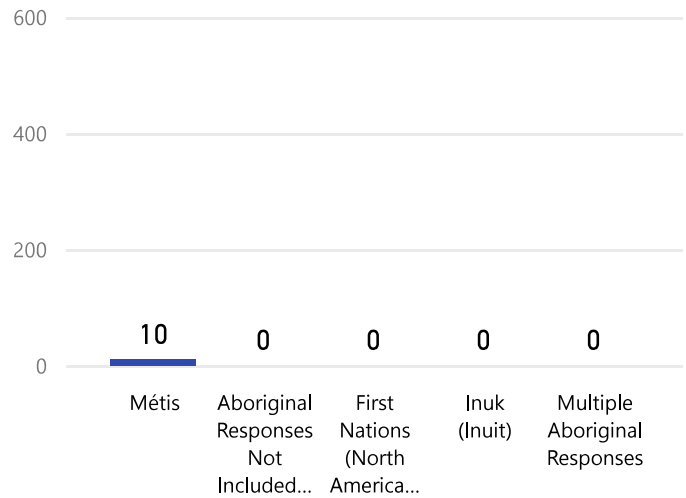


Diversity

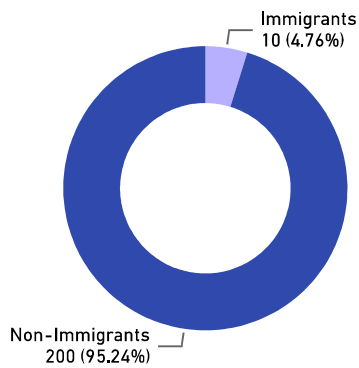
Population By Aboriginal Identity



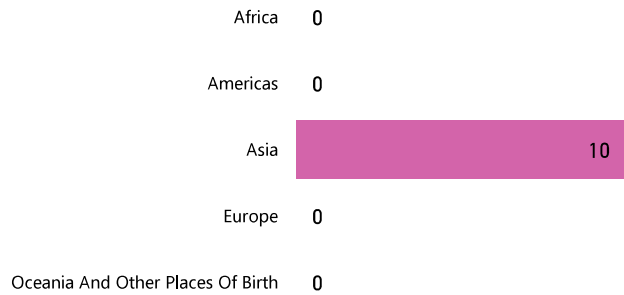
Population By Aboriginal Identity



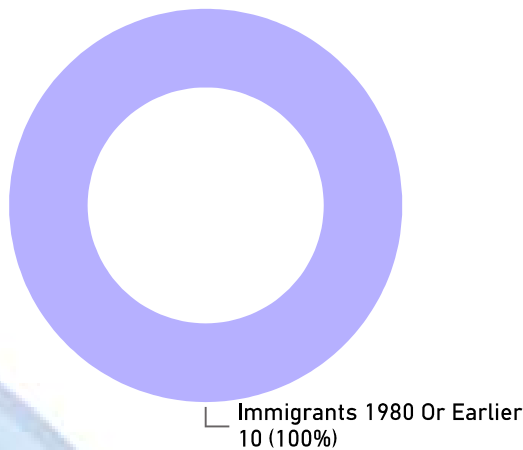
Population By Immigration Category



Immigrant Population By Region of Birth

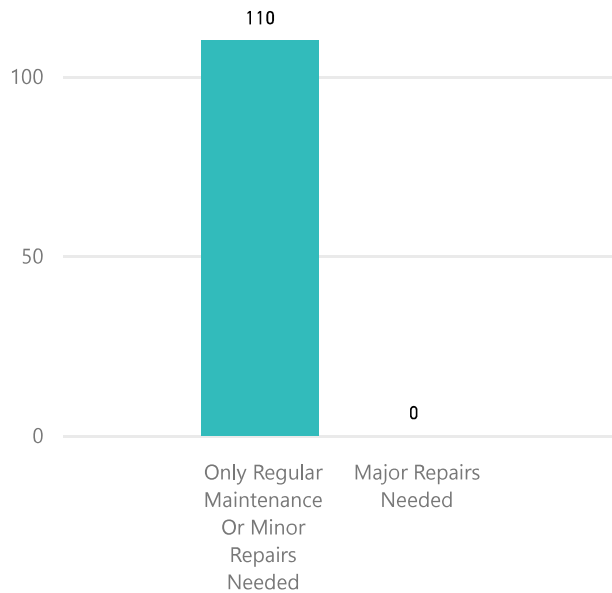


Immigrant Population By Year Of Immigration

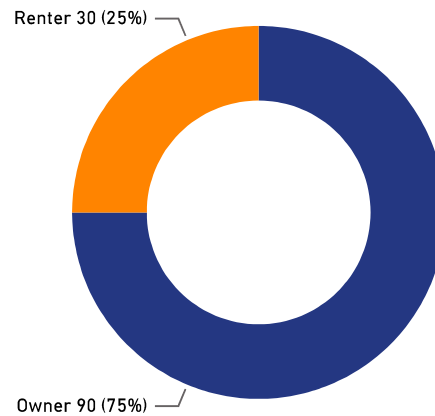


Housing

Private Dwellings Requiring Repairs



Private Dwellings By Tenure



Percent Of Owner Households Spending 30% Or More Of Household Income On Shelter

(Blank)

% of Owner Households

Percent Of Tenant (Renter) Households Spending 30% Or More Of Household Income On Shelter

(Blank)

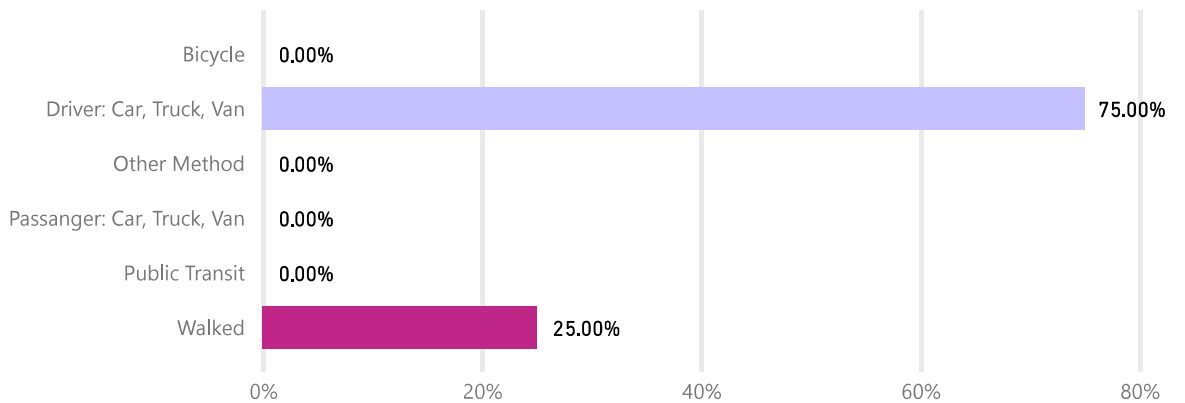
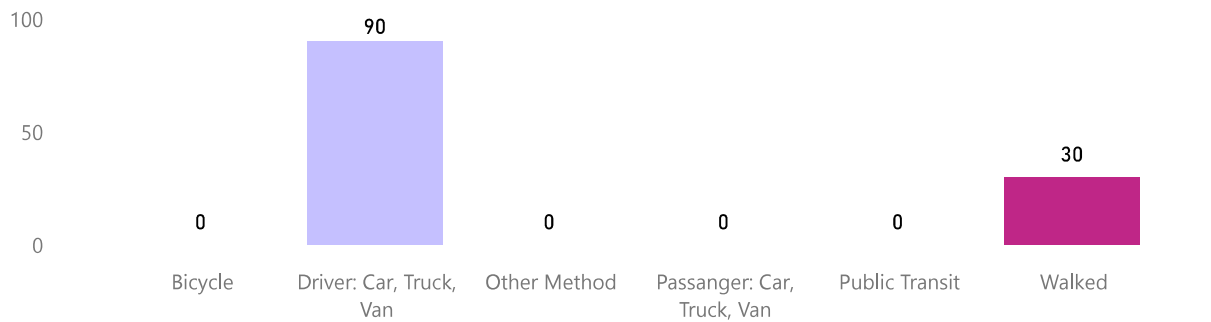
% of Tenant Households

Private Dwellings By Structure Type

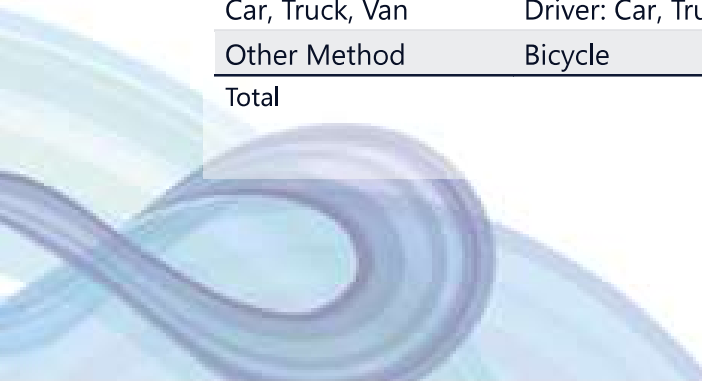
Structure Type	Dwellings
Apartment In A Building That Has Fewer Than Five Storeys	95
Single-Detached House	25
Apartment In A Building That Has Five Or More Storeys	0
Apartment Or Flat In A Duplex	0
Movable Dwelling	0
Other Single-Attached House	0
Row House	0
Semi-Detached House	0
Total	120

Transportation

Main Mode Of Commuting For The Employed Labour Force Aged 15 Years And Over In Private Households With A Usual Place Of Work Or No Fixed Workplace Address



Commute Method	Commute Subtype	Population	%
Other Method	Walked	30	25.00%
Other Method	Public Transit	0	0.00%
Car, Truck, Van	Passanger: Car, Truck, Van	0	0.00%
Other Method	Other Method	0	0.00%
Car, Truck, Van	Driver: Car, Truck, Van	90	75.00%
Other Method	Bicycle	0	0.00%
Total		120	100.00%



Notes

- 1) The source of all information in this section of the Neighbourhood Profiles is from Statistics Canada, Census of Population.
- 2) To ensure confidentiality, Statistics Canada has rounded the values of the data either up or down to a multiple of 5 or 10.
- 3) The percentages in some of the tables and figures have been rounded and may not add to 100%.
- 4) All of the figures except the total population and the breakdown by age and sex are based on the population living in private dwellings, that is, not in collective dwellings. Collective dwellings include rooming houses, hotels, motels, nursing homes, hospitals, staff residences, group homes, and corrections facilities.
- 5) For definitions, see 2021 Statistics Canada Census Dictionary
<https://www12.statcan.gc.ca/census-recensement/2021/ref/dict/index-eng.cfm>

